

The Best Investment opportunity in SNNP South Omo
Federal Ministry of Agriculture and Rural Development

Ethiopia

The study was conducted in four districts of South Omo Zone, Southern Nations Nationalities and People's Region. These include Dasenech, Gngangatom, Hammer and South Ari districts. Basically the study was conducted based on the survey that was studied by regional government. The regional study team has been identified 305,511ha of land for different investment activities in South Omo Zone. Of which, this study focuses on only180, 604 ha of land which is proposed and transferred to Ministry of Agriculture and Rural Development.

Water Availability: Irrigable with trans boundary Omo river

Brief Description of the study area

Sr	Geographical location	District	Capital town	Area Transferred (ha)	Area verified (Ha) MoARD	Area proposed to lease(ha)
1	Southern part of South Omo zone	Dasenech	Omorate	89,000	76,409	
2	Western part of South Omo zone	Gngangatom	Kangati	63,000	71,473	
3	Central part of South Omo zone	Hammer	Dimeka	15,000	16,292	
4	Northern part of South Omo zone	South Ari	Gazer	14,017	16,451	
				180,604	180,625	

Land suitability

For high value crops mainly:

- Cotton,
- Sesame,
- Ground nut
- Soya bean

- oil palm cultivation
- sugar cane
- Fruit crops

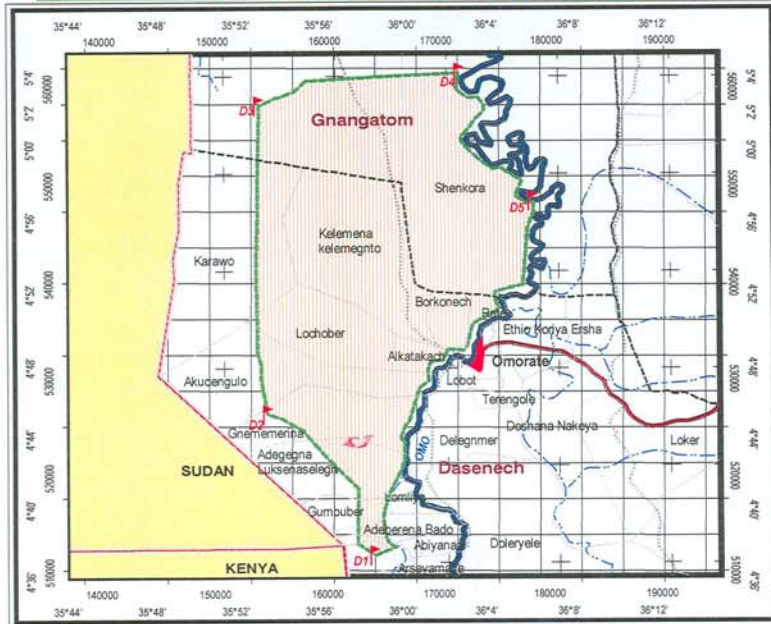
Soil type:

Fluvisols and Cambisol Alluvial soil

Sandy loam and silt loam soil are dominant

PH soil: 7.0-7.9 is moderately alkaline dominant

AGRICULTURAL INVESTMENT AREA



REGION = SNNP
ZONE = SOUTH OMO
WEREDA = 1 = DASENECH & 2 = KNANGATOM
AREA NAME = NEBREMUS
AREA COVERAGE = 1 = 45,699 , 2 = 30,710
TOTAL AREA = 76,409
GEOSPATIAL COORDINATES

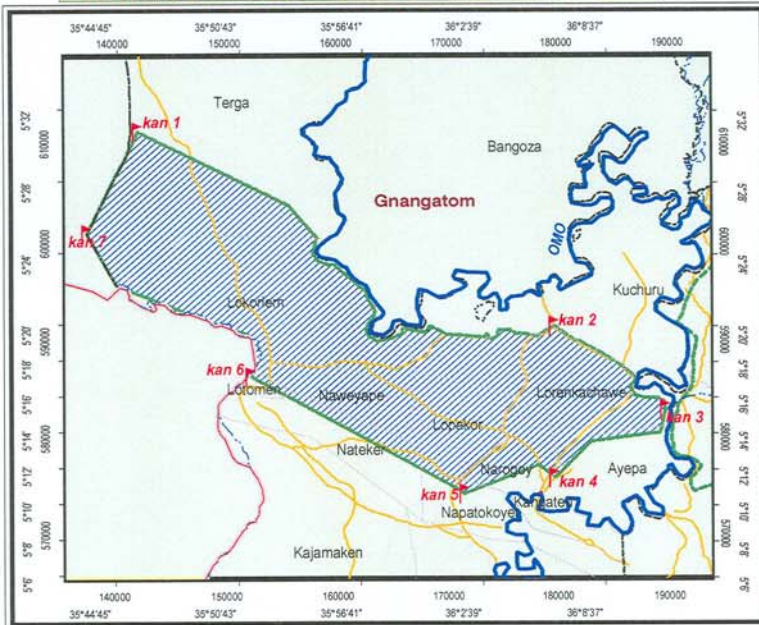
COORDINATE	Longitude	Latitude
D1	35 58 01	4 36 49
D2	35 52 50	4 44 39
D3	35 52 23	5 01 53
D4	36 02 04	5 03 44
D5	36 05 41	4 56 37

- Investment area boundary
- - - International boundary
- Region boundary
- - - Zone boundary
- Wereda boundary
- Kebele boundary
- All Weather Road
- Dry Weather Road



1:500000
10 0 10 Kilometers

AGRICULTURAL INVESTMENT AREA



REGION = SNNP
ZONE = SOUTH OMO
WEREDA = GNAGNATOM
AREA NAME = KANGATOM
AREA COVERAGE = 71,473 Hectares
GEONORAPARC COORDINATES

COORDINATE	Long_dms	Lat_dms
kan 1	35 45 44	5 30 44
kan 2	36 06 05	5 19 59
kan 3	36 11 33	5 15 19
kan 4	36 06 08	5 11 31
kan 5	36 01 44	5 10 37
kan 6	35 51 17	5 17 05
kan 7	35 43 18	5 25 03

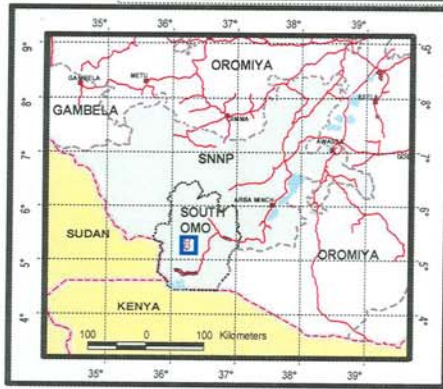
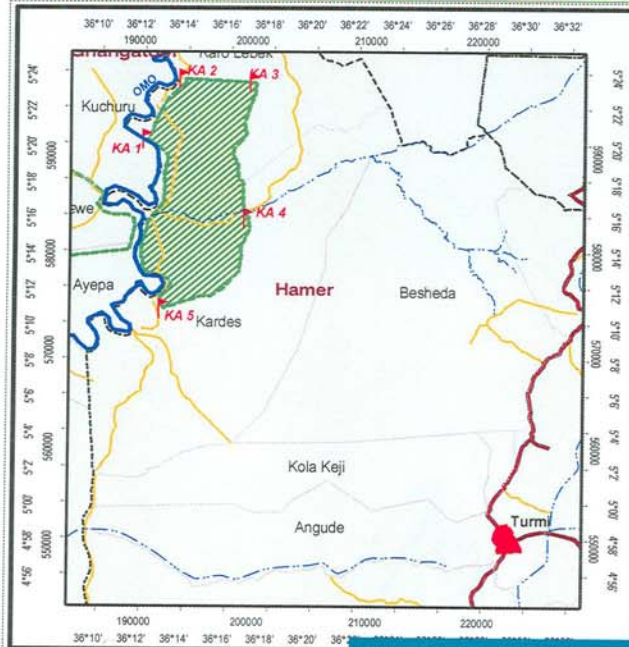
- Investment area boundary
- - - International boundary
- Region boundary
- - - Zone boundary
- - - Wereda boundary
- - - Kebele boundary
- All Weather Road
- Dry Weather Road

1:500000

10 0 10 Kilometers



AGRICULTURAL INVESTMENT AREA



REGION = SNNP
ZONE = SOUTH OMO
WEREDA = HAMER
AREA NAME = KARO
AREA COVERAGE = 16,292 Hectares

COORDINATE COORDINATES

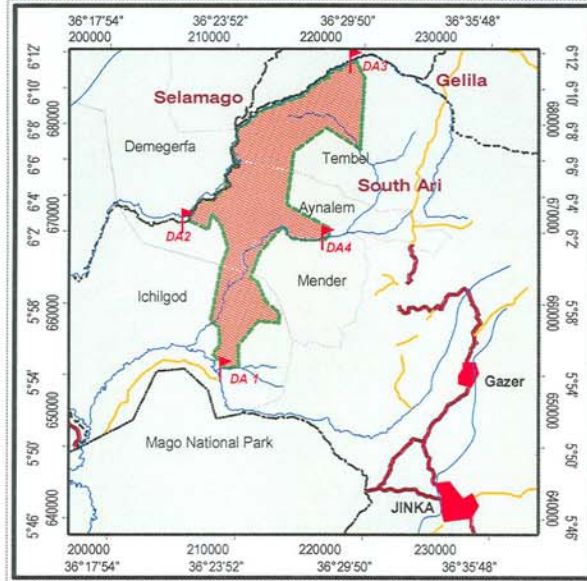
COORDINATE	Long_dms	Lat_dms
KA 1	36 12 07	5 20 13
KA 2	36 13 47	5 23 34
KA 3	36 17 06	5 23 23
KA 4	36 16 53	5 15 49
KA 5	36 12 56	5 10 47

- Investment area boundary
- International boundary
- Region boundary
- Zone boundary
- Wereda boundary
- Kebele boundary
- All Weather Road
- Dry Weather Road



10 0 10 Kilometers
 1:500000

AGRICULTURAL INVESTMENT AREA



REGION = SNNP
ZONE = SOUTH OMO
WEREDA = DEBUB ARI
AREA NAME = ICHILGOD - MENDER
AREA COVERAGE = 16,451 Hectares
©2008-2010/01/02/03/04/05/06/07/08/09/10/11/12

Coord inates	Longitude	Latitude
DA1	36 23 26	5 54 19
DA2	36 21 36	6 02 35
DA3	36 29 26	6 11 36
DA4	36 28 10	6 01 41

- Investment area boundary
- - - International boundary
- - - Region boundary
- - - Zone boundary
- - - Wereda boundary
- - - Kebele boundary
- All Weather Road
- Dry Weather Road

